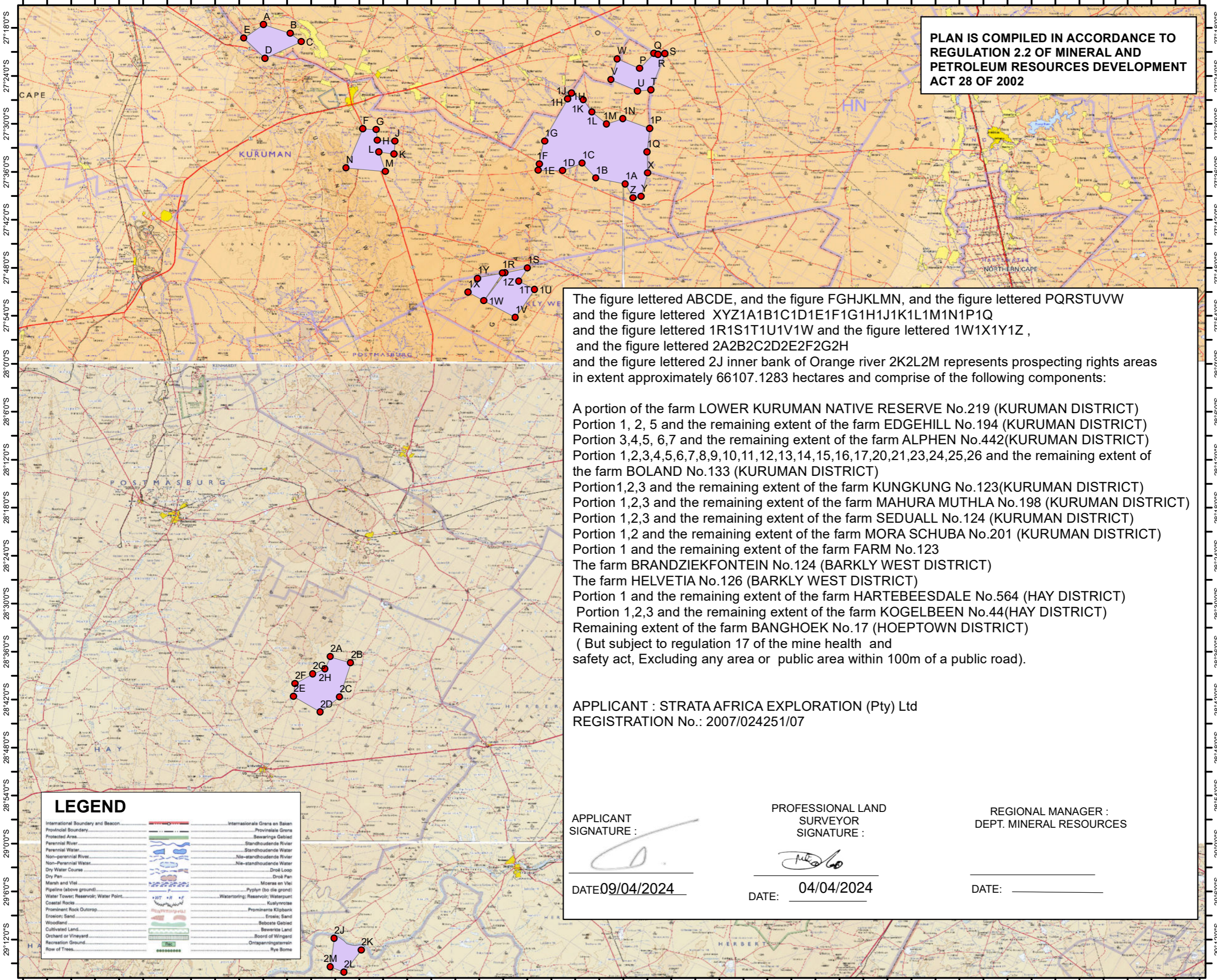


22°48'0"E 22°54'0"E 23°0'0"E 23°6'0"E 23°12'0"E 23°18'0"E 23°24'0"E 23°30'0"E 23°36'0"E 23°42'0"E 23°48'0"E 23°54'0"E 24°0'0"E 24°6'0"E 24°12'0"E 24°18'0"E 24°24'0"E 24°30'0"E 24°36'0"E 24°42'0"E 24°48'0"E 24°54'0"E 25°0'0"E 25°6'0"E 25°12'0"E



PLAN IS COMPILED IN ACCORDANCE TO REGULATION 2.2 OF MINERAL AND PETROLEUM RESOURCES DEVELOPMENT ACT 28 OF 2002

PROSPECTING RIGHTS AREA COORDINATES :

COORDINATES : WG23 Topographical		GEOGRAPHIC COORDINATES		
Map	2722,2724,2822,2824,2922 & 2924	Latitude	Longitude	
NAME	Y X			
A	-24797.75	3020151.11	-27.293269	23.250492
B	-30307.70	3022199.83	-27.311647	23.3062
C	-32575.97	3024097.07	-27.328717	23.329167
D	-23104.05	3027952.12	-27.363664	23.253746
E	-20737.56	3023247.09	-27.321277	23.209531
F	-47945.87	3044281.59	-27.510506	23.457503
G	-47945.13	3044463.65	-27.512055	23.485264
H	-48197.84	3046972.42	-27.534685	23.487922
J	-51772.05	3047197.42	-27.536588	23.487922
K	-51803.65	3050145.32	-27.563192	23.522535
L	-48462.10	3049607.35	-27.558453	23.490703
M	-49821.28	3054173.29	-27.599606	23.504653
N	-41724.14	3053292.38	-27.591991	23.422507
P	-102310.04	3030691.44	-27.384782	24.034292
Q	-105276.27	3027229.62	-27.353321	24.063976
R	-106109.16	3027514.32	-27.355825	24.072417
S	-107499.01	3027721.52	-27.353526	24.08644
T	-104573.41	3035626.92	-27.429143	24.057594
U	-101811.05	3035914.94	-27.431951	24.029685
V	-96356.90	3032400.45	-27.408215	23.974318
W	-97688.55	3028436.51	-27.364774	23.987397
X	-103740.56	3054874.64	-27.602875	24.050822
Y	-102333.68	3060256.48	-27.651541	24.03703
Z	-100670.54	3060615.89	-27.654909	24.020209
1A	-99097.50	3057332.74	-27.625402	24.003999
1B	-93088.35	3055963.85	-27.613478	23.943019
1C	-90286.20	3052489.75	-27.582321	23.914375
1D	-86252.17	3054193.63	-27.597958	23.873646
1E	-81211.66	3054073.16	-27.597183	23.822587
1F	-81473.60	3052655.48	-27.584375	23.825144
1G	-82622.01	3047339.46	-27.536337	23.83641
1H	-87435.02	3037663.79	-27.44873	23.884431
1J	-88205.41	3036282.52	-27.436216	23.892123
1K	-90665.371	3037880.903	-27.450477	23.91712
1L	-92420.465	3040683.618	-27.475649	23.935085
1M	-95354.455	3043493.83	-27.500803	23.964988
1N	-98788.221	3042278.956	-27.489596	23.999635
1P	-104265.09	3044553.363	-27.509708	24.055243
1Q	-103637.82	3049992.663	-27.558834	24.049362
1R	-74331.38	3077670.812	-27.810507	23.754365
1S	-78916.862	3076620.784	-27.80077	23.800829
1T	-77075.031	3079627.75	-27.82801	23.782334
1U	-80293.112	3081607.462	-27.845684	23.815129
1V	-76333.688	3088043.623	-27.903989	23.77535
1W	-68997.63	3084103.369	-27.868788	23.709749
1X	-66672.128	3082119.295	-27.851049	23.676888
1Y	-68605.272	3078971.135	-27.822545	23.696331
1Z	-73765.89	3077794.856	-27.811657	23.748634
2A	-38157.605	3166237.257	-28.611177	23.390153
2B	-42283.118	3167642.075	-28.623724	23.432386
2C	-39995.855	3175561.008	-28.695246	23.409274
2D	-36016.166	3178985.323	-28.726259	23.36866
2E	-30624.17	3175372.78	-28.693803	23.313371
2F	-30903.205	3172437.909	-28.667317	23.316147
2G	-34556.537	3170172.404	-28.646783	23.353452
2H	-37031.519	3168993.439	-28.636077	23.378728
2J	-38702.392	3231301.976	-29.198192	23.397956
2K	-44189.732	3234028.8	-29.222613	23.454487
2L	-40668.746	3239139.279	-29.268837	23.418462
2M	-37888.54	3237876.659	-29.257532	23.389813


The figure lettered ABCDE, and the figure FGHJKLMN, and the figure lettered PQRSTUUVW and the figure lettered XYZ1A1B1C1D1E1F1G1H1J1K1L1M1N1P1Q and the figure lettered 1R1S1T1U1V1W and the figure lettered 1W1X1Y1Z, and the figure lettered 2A2B2C2D2E2F2G2H and the figure lettered 2J inner bank of Orange river 2K2L2M represents prospecting rights areas in extent approximately 66107.1283 hectares and comprise of the following components:

- A portion of the farm LOWER KURUMAN NATIVE RESERVE No.219 (KURUMAN DISTRICT)
 - Portion 1, 2, 5 and the remaining extent of the farm EDGEHILL No.194 (KURUMAN DISTRICT)
 - Portion 3,4,5, 6,7 and the remaining extent of the farm ALPHEN No.442(KURUMAN DISTRICT)
 - Portion 1,2,3,4,5,6,7,8,9,10,11,12,13,14,15,16,17,20,21,23,24,25,26 and the remaining extent of the farm BOLAND No.133 (KURUMAN DISTRICT)
 - Portion 1,2,3 and the remaining extent of the farm KUNGKUNG No.123(KURUMAN DISTRICT)
 - Portion 1,2,3 and the remaining extent of the farm MAHURA MUTHLA No.198 (KURUMAN DISTRICT)
 - Portion 1,2,3 and the remaining extent of the farm SEDUALL No.124 (KURUMAN DISTRICT)
 - Portion 1,2 and the remaining extent of the farm MORA SCHUBA No.201 (KURUMAN DISTRICT)
 - Portion 1 and the remaining extent of the farm FARM No.123
 - The farm BRANDZIEKFONTEIN No.124 (BARKLY WEST DISTRICT)
 - The farm HELVETIA No.126 (BARKLY WEST DISTRICT)
 - Portion 1 and the remaining extent of the farm HARTEBEESDALE No.564 (HAY DISTRICT)
 - Portion 1,2,3 and the remaining extent of the farm KOGELBEEN No.44(HAY DISTRICT)
 - Remaining extent of the farm BANGHOEK No.17 (HOEPTOWN DISTRICT)
- (But subject to regulation 17 of the mine health and safety act, Excluding any area or public area within 100m of a public road).

APPLICANT : STRATA AFRICA EXPLORATION (Pty) Ltd
REGISTRATION No.: 2007/024251/07

APPLICANT SIGNATURE :

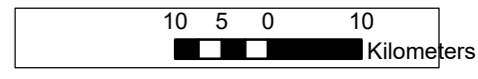

DATE: 09/04/2024

PROFESSIONAL LAND SURVEYOR SIGNATURE :

DATE: 04/04/2024

REGIONAL MANAGER :
DEPT. MINERAL RESOURCES
DATE: _____

LEGEND

International Boundary and Beacon	Internationale Grens en Bekan
Provincial Boundary	Provinciale Grens
Protected Area	Bewingse Gebied
Perennial River	Standhoudende Rivier
Non-perennial River	Nie-standhoudende Rivier
Dry Water Course	Droë Loop
Dry Pan	Droë Pan
Marsh and Vlei	Moeras en Vlei
Pipeline (above ground)	Pyplyn (bo die grond)
Water Tower; Reservoir; Water Point	Wateroring; Reservoir; Waterpunt
Coastal Rocks	Kuslynrotse
Prominent Rock Outcrop	Prominente Klipbank
Erosion Sand	Erosie Sand
Woodland	Bebossing
Cultivated Land	Bewerkte Land
Orchard or Vineyard	Boerd of Wingerd
Recreation Ground	Ontspanningsarea
Row of Trees	Rye Bome



22°48'0"E 22°54'0"E 23°0'0"E 23°6'0"E 23°12'0"E 23°18'0"E 23°24'0"E 23°30'0"E 23°36'0"E 23°42'0"E 23°48'0"E 23°54'0"E 24°0'0"E 24°6'0"E 24°12'0"E 24°18'0"E 24°24'0"E 24°30'0"E 24°36'0"E 24°42'0"E 24°48'0"E 24°54'0"E 25°0'0"E 25°6'0"E 25°12'0"E